

1.VILLAGE DATA

Village : _____ Surveyer : _____ Date : _____

1) Population

Statistics 2009	Population	
	Households	
Local knowledge (chiefs)	Population	
	Households	

2) Fishing equipment

Nb of powered boats	Fishing	
	Transport	
	Total	
Nb of canoes		
Nb of fishers with nets		
Nb of spearguns		

3) Nets characteristics

Fishers	Number of nets (of same length&mesh)	Mesh size (mm)	Mesh size (fingers)	Length (m)	Height (m)

4) Coastal fishing area


Draw fishing areas on the paper map


Mesh size conversion

<i>(mm)</i>	15	20	25	30	35	40	45
<i>(finger)</i>	1	1,5	2	2,5	3	3,5	4

2. VILLAGE FISHING ACTIVITIES

Village : _____ Surveyer : _____ Date : _____ Group : _____ Groupe number : _____

 G1	1. Fishing gears	2. Use of boat or wood canoe ?	3. Number of this gear in the village		4. Targeted fishes	5. Period of use <i>(month, seasons etc.)</i>
			today	before		
G1	Fishing line					
G2	Nets					
G3	Speargun					
G4	Other:.....					

 G1	6. User <i>(age, gender, status)</i>	7. Purposes of fishing (rank) <i>Food (F); Kastom (K); Sold (S) - Nature of sales?</i>	8. Catch <i>(rank - per year)</i>	9. Effectiveness (rank - per hour)
G3				
G4				

. Fishing areas (Refer to map).....

3.LOCAL AND NATIONAL RULES

Village : _____ Surveyer : _____ Date : _____

Group : _____ Groupe number : _____

. Is there a management plan? (Ol fishing rule mo regulations i stap insaed long management plan blong yufala ?)
 0 = No 1 = Yes but Before (date?) 2 = Yes, effective now

. Is there a resources management committee? (i gat wan management comiti ?)
 0 = No 1 = Yes but Before (date?) 2 = Yes, effective now

. What does it make now ?
 1 = Awareness 2 = Assistance / Monitoring 3 = Report / control 4 = Management initiatives 5 = Sleep
 6 = Other

. Which are the current local fishing regulations in the community? (Fill table)

RULES CATEGORIES		In use in 2011 (date ?)	From 1990... (date, period ?)
INVERTEBRATES (species, size, temporary closure, tabu areas...)	All shells		
	Giant clam		
	Trochus		
	Sea cucumber		
	Other (green snail, coconut crab, octopus, lobster, trumpet shell...)		
FISH (species, size, temporary closure, quantity...)			
TURTLES			
FISHING GEAR (species, mesh size, type...)	Spearfishing		
	Gillnets		
	Parachute nets		
	Hook		
TABU AREA			
OTHER			

. Who initiate the plan and/or local rules (including tabu area) ?

. Do you know if any "official" law/rule exists on "national" conservation or management?

	Knowledge		Knowledge		Knowledge
Trochus		Turtle		Trumpet shell	
Coconut crab		Coral		Mangrove crab	
Green snail		Mamals		Nets	
Sea cucumber		Lobster			

0 = unknown, 1 = partly known (fishers know that the rule exist), 2 = fully known (ex. fishers know size limit, ban...)

4.MAIN MANAGEMENT ISSUES & SUGGESTIONS ON MARINE RESOURCES / FISHING

Village : _____ Surveyer : _____ Date : _____ Group : _____ Groupe number : _____

Rank citation order 1, 2...	rk	Issues / Worries / Problems	rk	Suggested measures / Expected effects
NONE				
All resources				
Fish (size, nb...)				
Shells				
Nb of fishers				
Sale				
Population growth				
Rules / Policy				
Fishing gear (net, musket...)				
Tabu area (size, duration...)				
Fishing ban (troca, clam...)				
Inefficiency of the Resource committee				
From outsiders				
From inside				
unknown				
Disputes				
Between villages				
Inside village				
Environment (waste...)				
Natural causes				
Human effects				
Conservation (future generations...)				
Awareness (information, monitoring...)				
Alternative income (tourism, firewood...)				
Other :				

5. ROLES OF OUTSIDE AGENCIES

Village : _____ Surveyer : _____ Date : _____ Group : _____ Group number : _____

- . What are the external institution which you have already worked with?
- . What was their role, help or inputs?
- . Do you expect something else from these external organizations?

Ex: Awareness / workshop, Policy / control, Resource monitoring, Research, Technical assistance, Management suggestions, Other

Rank citation order	rk	CONTRIBUTION	LOCAL EXPECTATIONS
Public authorities		Fisheries department	
		Environment department	
		VKS	
		Other	
Civil society		NGO	
		Peace Corps	
		Association	
		Network	
Researchers			
Other			

Observations:

.....

.....

6.TABU AREAS

Village : _____

Surveyer : _____

Date : _____

Group : _____

Groupe number : _____

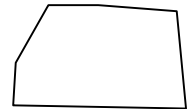
Objectives of tabu areas

(Rank citation order)

rk

Abundance size : Y / N number : Y / N	Fish		
	Shells		
	Inside tabu area		
	Outside tabu area		
Spawning			
Juvenile fish			
Fish behaviour			
Conservation			
Tourism			
Community uses	(ceremony, sale...)		
Food	(outside tabu...)		
Existence value			

Tabu area characteristics



MPA 1 Date : from _____ to _____ Initiator : _____

WPT _____ Lat : _____ Long : _____ WPT _____ Lat : _____ Long : _____

WPT _____ Lat : _____ Long : _____ WPT _____ Lat : _____ Long : _____

WPT _____ Lat : _____ Long : _____

MPA 2 Date : from _____ to _____ Initiator : _____

WPT _____ Lat : _____ Long : _____ WPT _____ Lat : _____ Long : _____

WPT _____ Lat : _____ Long : _____ WPT _____ Lat : _____ Long : _____

WPT _____ Lat : _____ Long : _____